



AN t-ÚDARÁS UM
CHOSAINT
IASCAIGH MHARA

SEA-FISHERIES
PROTECTION
AUTHORITY

SAFE SUSTAINABLE SEAFOOD
BIA MARA SÁBHÁILTE INBHUNAITHE

Control and Enforcement Projects Update May 2016

Spend in 2015 relates to operations relating to IFIS IT Development

OP Needs Analysis and Selected Operations

Enhanced monitoring, control and enforcement through implementation of improved technologies.

Develop new technologies for managing data, conducting risk analysis and revamping Ireland's Integrated Fisheries Information System, Vessel Monitoring Systems, Automatic Identification Systems and Electronic Reporting Systems.

Spend in 2015 relates to operations relating to IFIS IT Development

1. Code review/re-factoring of IFIS

- **Technical Review of Current Fisheries IT Systems**

2. Ongoing development of existing requirements under control Regulation

- **ieCatch Vessel ERS Software**
- **The implementation of an infringement register and a points management system**
- **Catch Reporting**
- **Landing Obligation**

Spend in 2015 relates to operations relating to IFIS IT Development

3. EU requirement to implement UN/CEFACT standardisation for the exchange of information

- **UNCEFACT coding commenced**

4. New developments/ technologies for SFPA

- **ieInspect Inspectors software**

- **Vessel Tracker**

View

Search

Details

VMS Positions

Log Sheets

Locate

05
01

View: Vessels



Vessels

Zones

Vessels In Irish Jurisdiction

All Vessels



Non-Irish Vessels



Vessels In All Jurisdictions

Irish Vessels



All Vessels



Vessels with Length Overall

Unknown



12-15M



15-24M



24M+



Species on Board

Only show vessels with

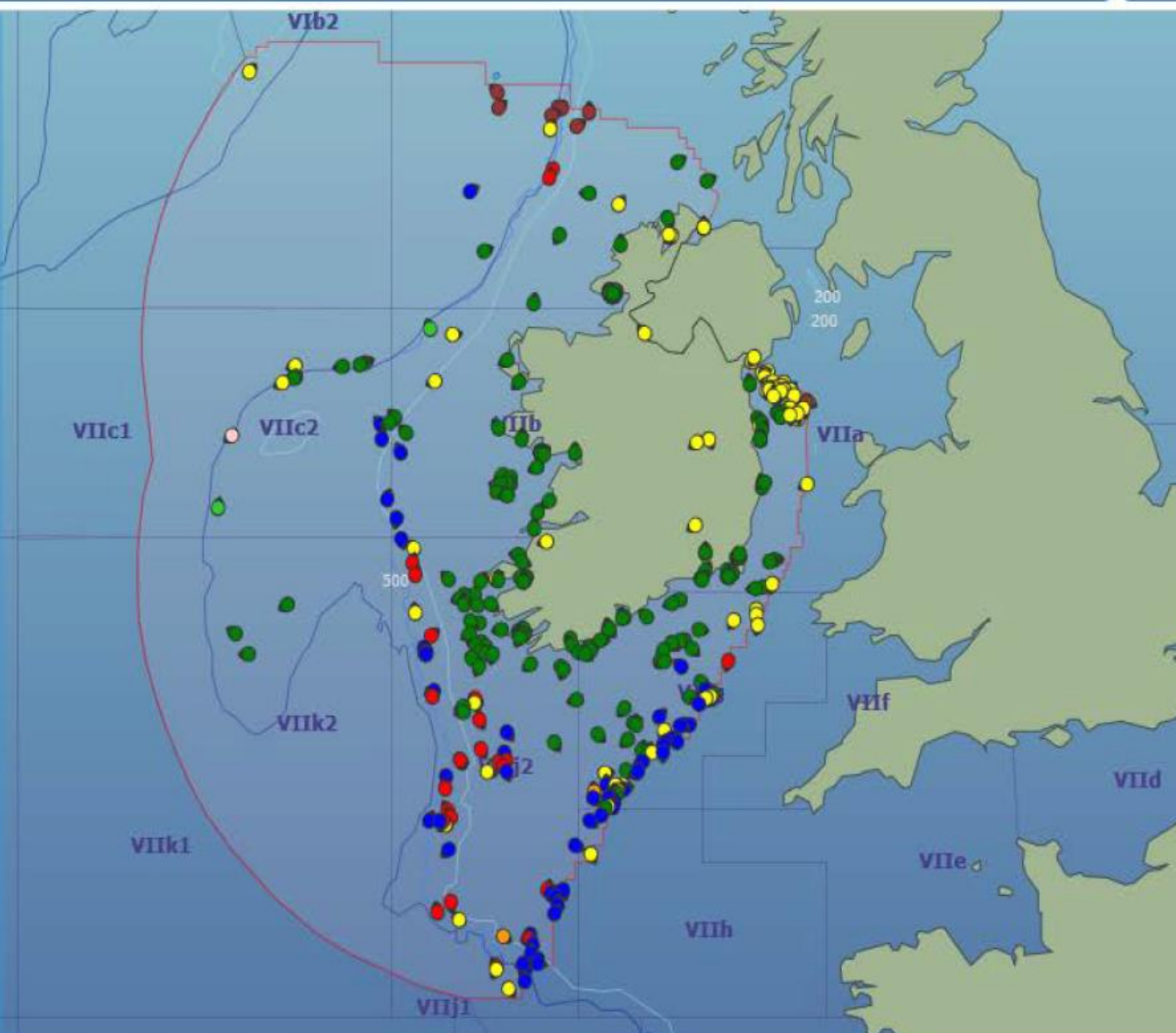
selected species on board



No Species Selected

Refresh

Clear



Vessel Tracker

View Search

Vessel: [Redacted]

Details VMS Positions Log Sheets Locate



Coordinates

049°38'57"N 009°47'05"W 28E0

VMS Positions



From

06-02-2016

00:00



To

17-02-2016

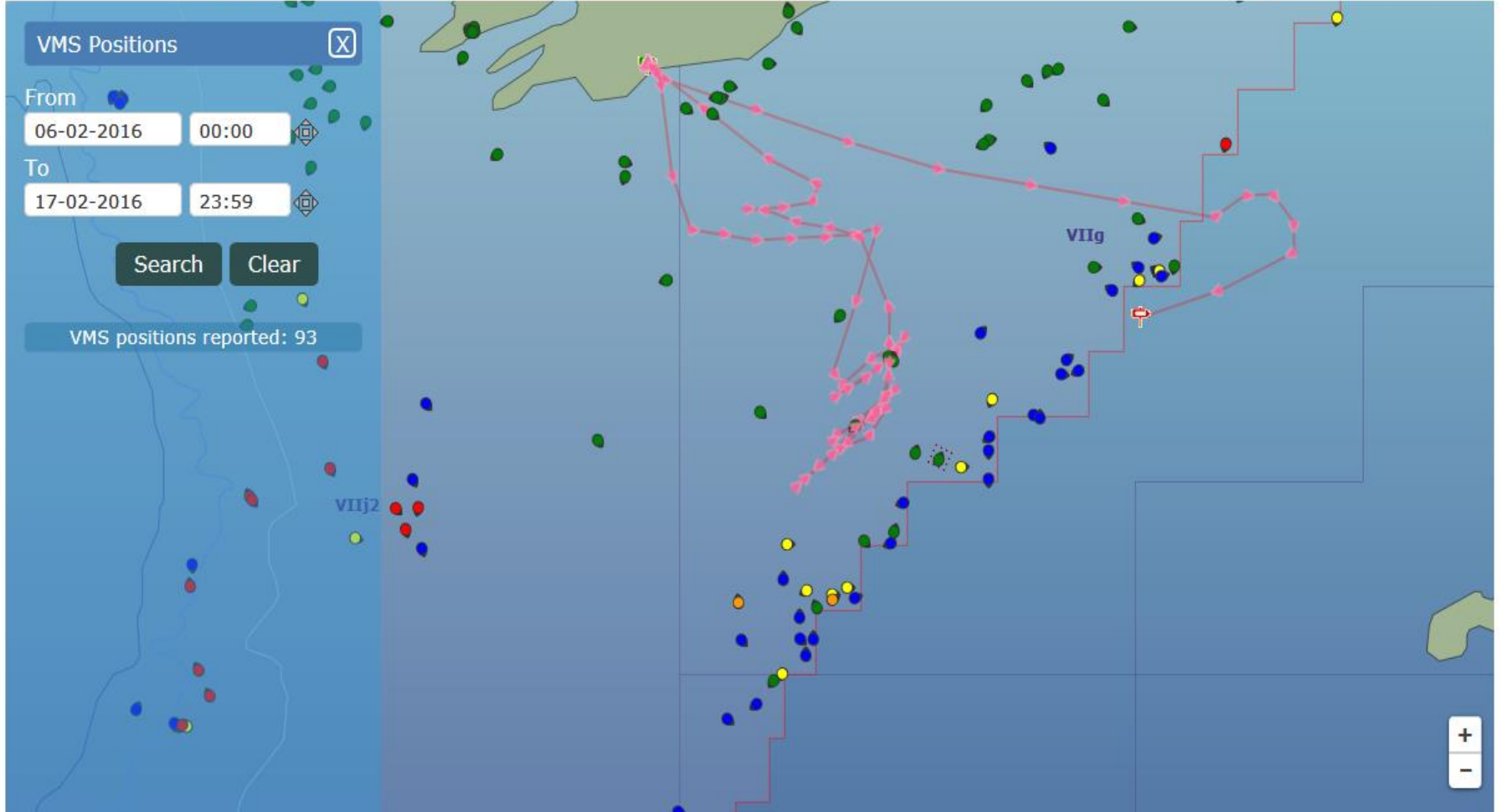
23:59



Search

Clear

VMS positions reported: 93



Latest PNOs (869):

[Redacted]

Vessel Tracker

Vessel:



Coordinates

View

Search

Details

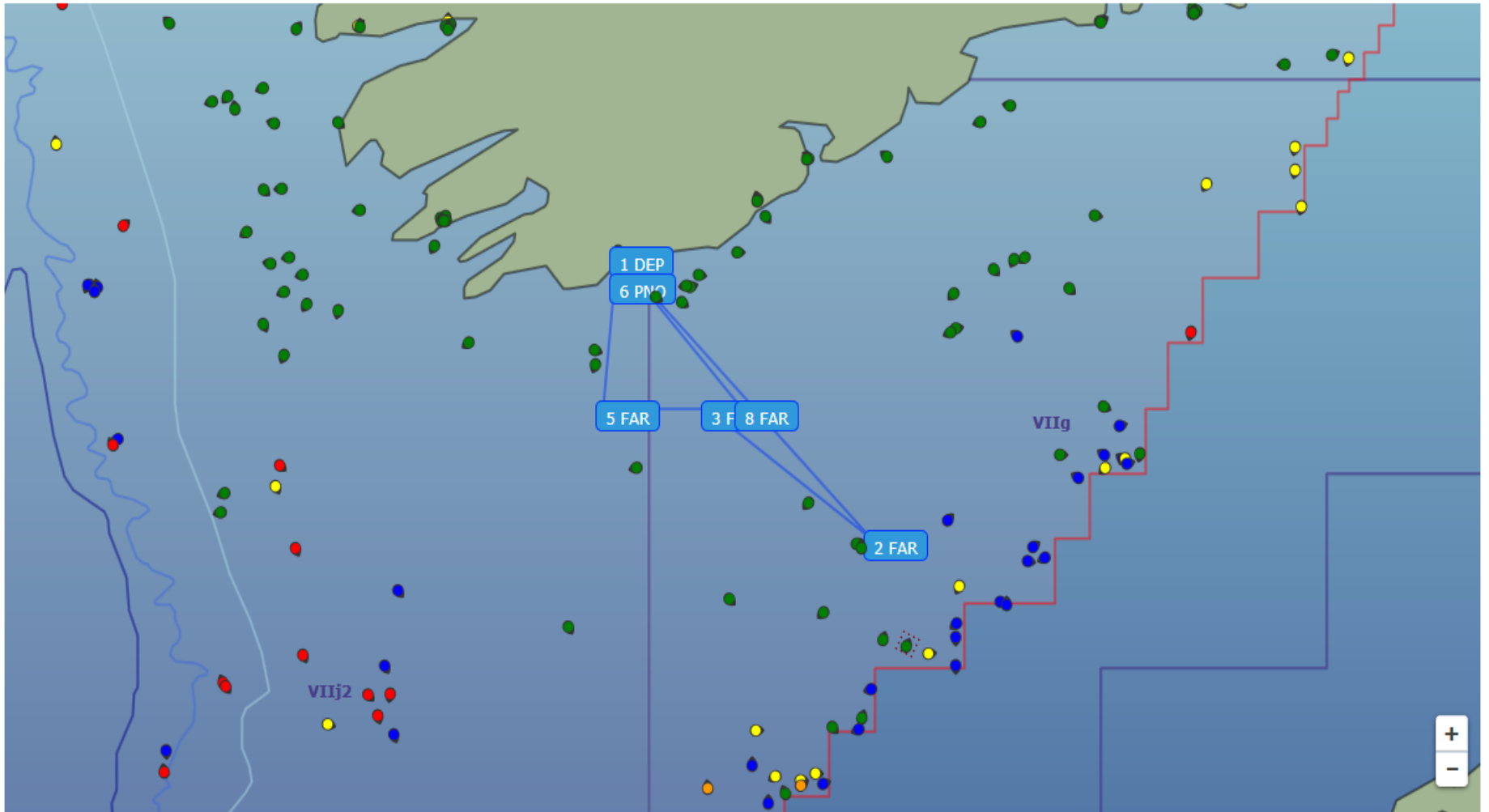
VMS Positions

Log Sheets

Locate

050°07'50"N
008°20'05"W

29E1



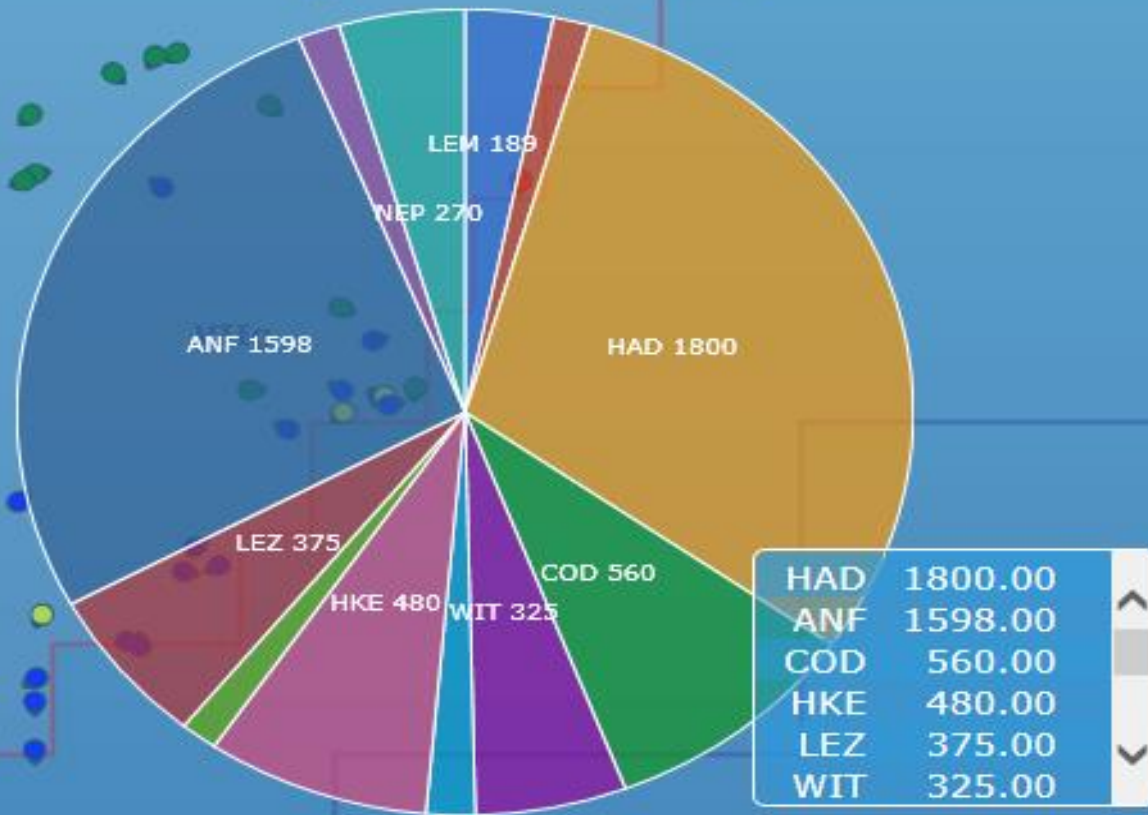
Latest PNOs (872):

Species Catch Chart



28-07-2015 16:00 to date
Source: Accumulated DEP and FARs

Est. Live Weight (Kg) of Catch per Species



HAD	1800.00
ANF	1598.00
COD	560.00
HKE	480.00
LEZ	375.00
WIT	325.00

Show ICES Area Chart

Trip Details >



ICES Area Catch Chart




28-07-2015 16:00 to date
Source: Accumulated DEP and FARs

Est. Live Weight (Kg) of Catch by ICES Area



Show Species Chart

Trip Details >



Control and Enforcement Planned Operations 2016

- 1. Continuation of IFIS related Developments**
- 2. Project Support and business process development for SFPA**
- 3. Promotion of Compliance**
- 4. Innovation Projects**



AN t-ÚDARÁS UM
CHOSAINT
IASCAIGH MHARA

SEA-FISHERIES
PROTECTION
AUTHORITY

SAFE SUSTAINABLE SEAFOOD
BIA MARA SÁBHÁILTE INBHUNAITHE

Thank You



Ireland's European Structural and
Investment Funds Programmes
2014-2020

Co-funded by the Irish Government
and the European Union



Department of
**Agriculture,
Food and the Marine**

An Roinn
**Talmhaíochta,
Bia agus Mara**



EUROPEAN MARITIME AND
FISHERIES FUND



Department of Defence
An Roinn Cosanta

